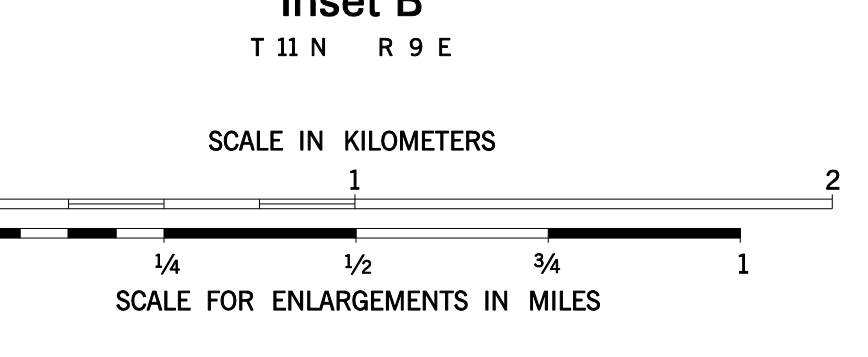
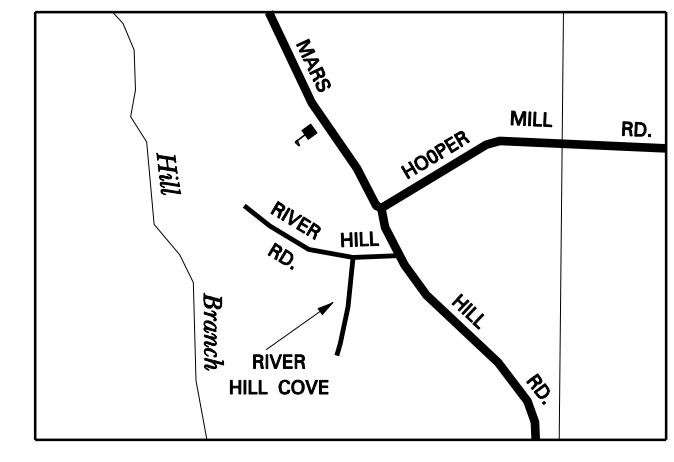

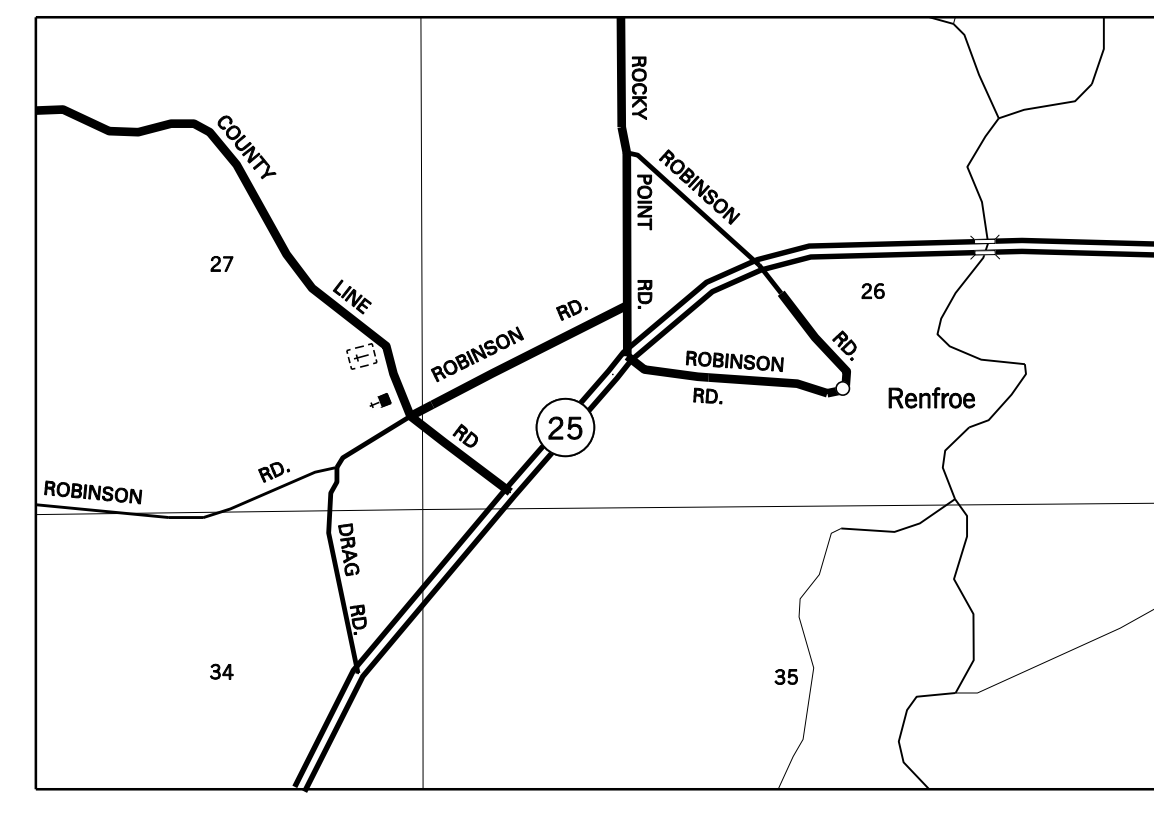
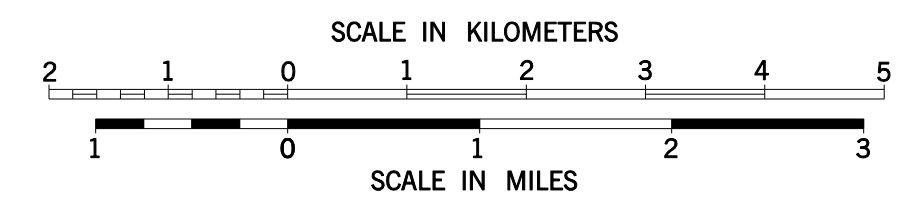
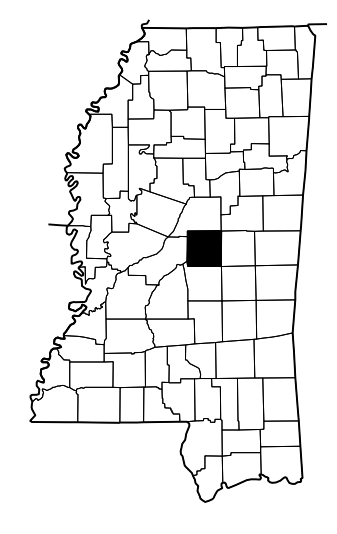


LEGEND	
ROADS AND ROADWAY FEATURES	
UNIMPROVED ROAD	ROAD SYSTEM DESIGNATION
PAVED ROAD	INTERSTATE NUMBERED
UNDIVIDED HIGHWAY	U.S. NUMBERED
DIVIDED HIGHWAY	STATE NUMBERED
INTERSTATE SYSTEM	
CITY STREETS	
HIGHWAY BRIDGES	
BRIDGE 50 FEET AND OVER	
DRAWBRIDGE	
FERRY FRIED OR TOLL	
HIGHWAY GRADE SEPARATION	
HIGHWAY INTERCHANGE	
RAILROADS	
RAILROAD STATION	
GRADE CROSSING	
RAILROAD ABOVE	
RAILROAD BELOW	
AIRPORTS	
MILITARY AIRPORT	
AIRPORT, LIMITED FACILITIES	
LANDING AREA OR STRIP (INCLUDING PRIVATE AIR FIELDS)	
AIRPORT, COMPLETE FACILITIES	
AIRWAY LIGHT BEACON	
BOUNDARIES	
STATE BOUNDARY	
COUNTY BOUNDARY	
BEAT LINE	
CONGRESSIONAL TOWNSHIP	
SECTION LINE	
NATIONAL OR STATE FOREST	
RESERVATION, PARKS, ETC.	
URBAN AREA, COMPACT	
INCORPORATED PLACES	
UNINCORPORATED DELIMITED AREAS	
NAVIGATION	
DOCK, PIER OR LANDING	
LEVEE OR DIKE	
LEVEE OR DIKE WITH ROAD	
CITY AND VILLAGE CENTERS	
COUNTY SEAT	
OTHER CITIES AND VILLAGES	
MISCELLANEOUS	
TRIANGULATION STATION	
BENCH MARK WITH ELEVATION	
PUBLIC SERVICE FACILITIES	
OBSERVATION OR LOOKOUT TOWER	
HIGHWAY GARAGE	
POST OFFICE	
POWER PLANT	
WEIGHT STATION	
HOSPITAL	
SEWAGE DISPOSAL PLANT	
COMMUNITY CENTER OR TOWNHALL	
NATIONAL PARK GARAGE	
FIRE STATION	
PUBLIC LIBRARY	
SANITARY LAND FILL	
CORRECTIONAL INSTITUTION	
POLICE STATION	
GRAVEL PIT	
REST AREA	
CONSERVATION AND RECREATION	
MOTEL OR HOTEL	
CAMP OR LODGE	
HISTORIC OR SCENIC SITE	
FARM GROUNDS OR RACE COURSE	
SMALL PARK	
GOLF COURSE OR COUNTRY CLUB	
INDUSTRIAL	
FACTORY OR INDUSTRY	
SEASONAL INDUSTRY	
CHURCHES AND CEMETERIES	
CHURCH	
CEMETERY	
CHURCH WITH CEMETERY ADJACENT	
EDUCATION	
SCHOOL	
MISCELLANEOUS STRUCTURES	
ARMORY	
FORT, ARMY CAMP	



GENERAL HIGHWAY MAP
LEAKE COUNTY
MISSISSIPPI
© 2011
MISSISSIPPI DEPARTMENT OF TRANSPORTATION
PLANNING DIVISION
IN COOPERATION WITH THE
U.S. DEPARTMENT OF TRANSPORTATION
FEDERAL HIGHWAY ADMINISTRATION
TRANSVERSE MERCATOR PROJECTION,
STATE PLANE COORDINATE SYSTEM 1983

DATA SOURCES
2010 ASCS AERIAL PHOTOS
1997 USGS DIG
1995 MDT FIELD INVENTORY
2010 POPULATION 23,805
2006 BEAT LINES



MISSISSIPPI DEPARTMENT OF TRANSPORTATION
COPYRIGHT LICENSE AGREEMENT
With the purchase of this map, the Mississippi Department of Transportation grants you the right to use the information on this map for personal use only. This information is provided for informational purposes only. You are not to use this information for any other purpose without the express written consent of the Mississippi Department of Transportation. The Mississippi Department of Transportation is not responsible for any errors or omissions on this map. The Mississippi Department of Transportation is not responsible for any damage or loss resulting from the use of this map. The Mississippi Department of Transportation is not responsible for any damage or loss resulting from the use of this map. The Mississippi Department of Transportation is not responsible for any damage or loss resulting from the use of this map.